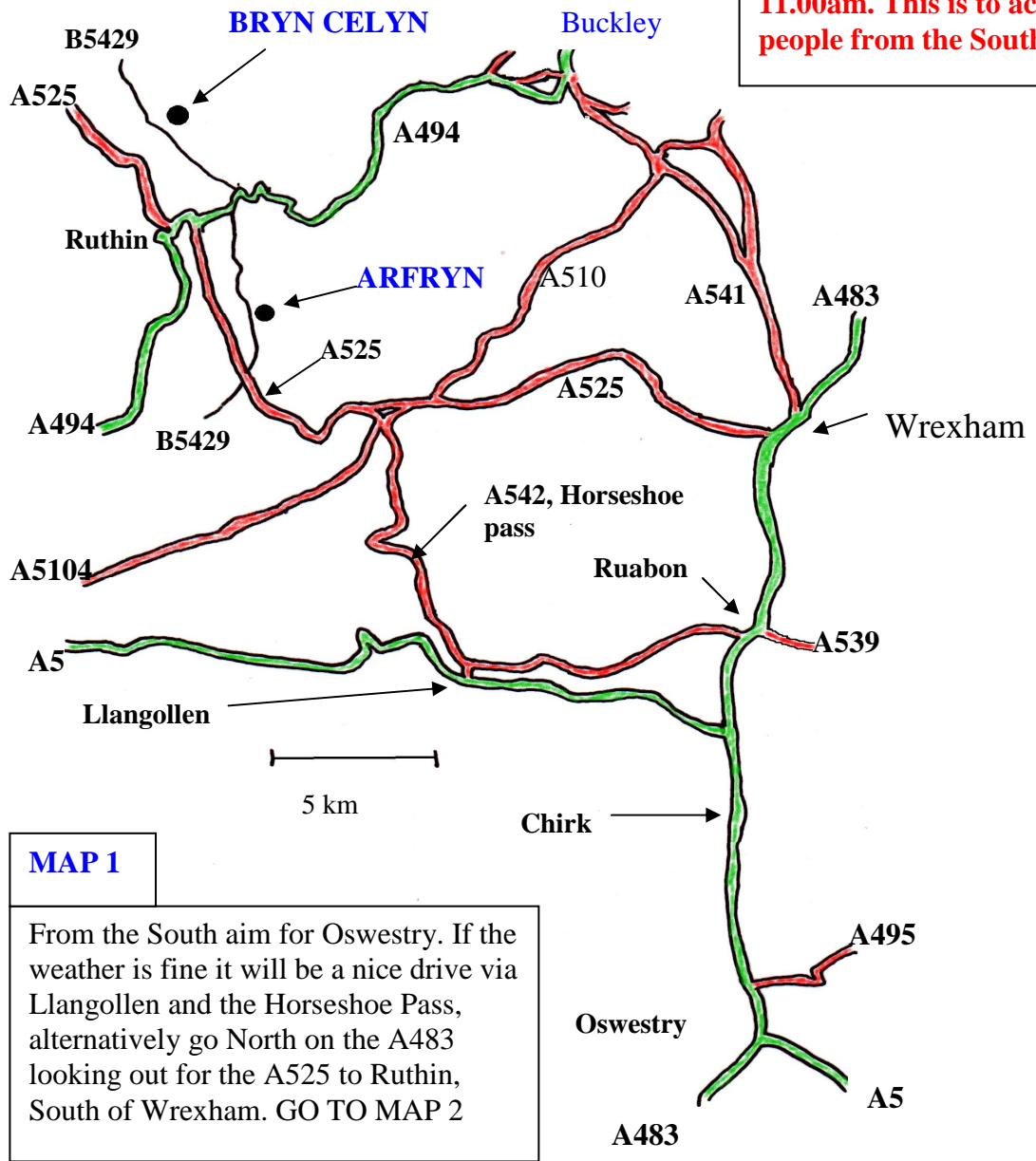


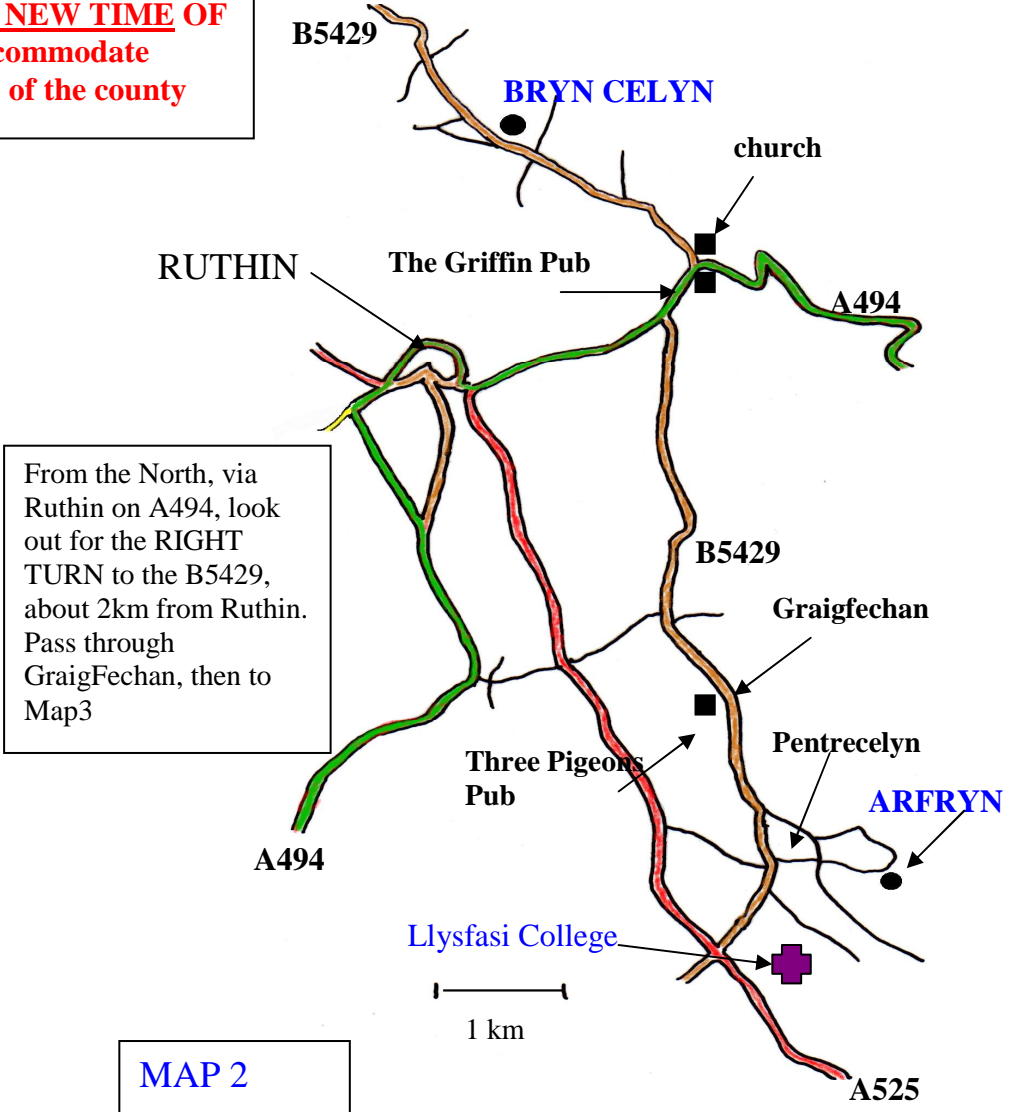
The Shropshire Group of the Hardy Plant Society Garden Visits 20th JUNE 2009
 11.00am ARFRYN, Pentrecelyn, (map ref 158-533) Mr & Mrs Davies 2.00 pm BRYN CELYN, Llanbedr (map ref 129-605) Mrs Sue Rathbone
 Refreshments available.

PLEASE NOTE THE NEW TIME OF 11.00am. This is to accommodate people from the South of the county



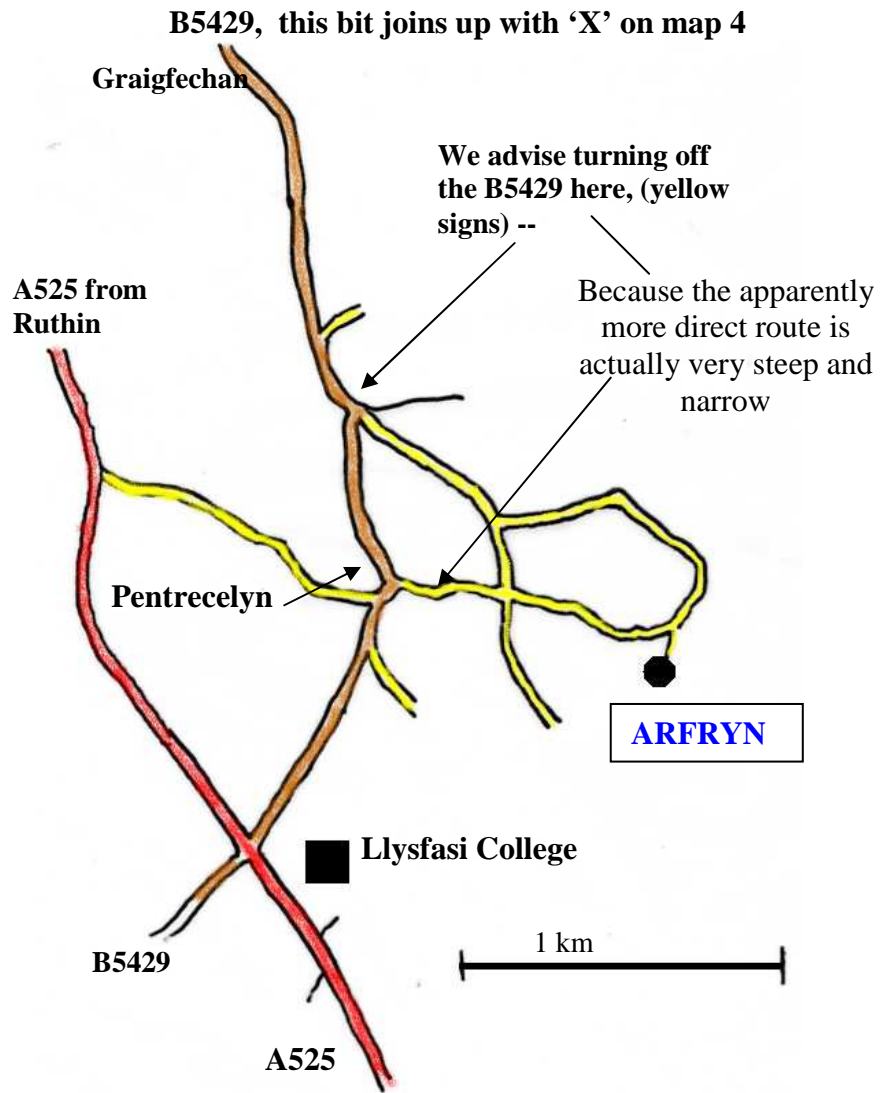
MAP 1

From the South aim for Oswestry. If the weather is fine it will be a nice drive via Llangollen and the Horseshoe Pass, alternatively go North on the A483 looking out for the A525 to Ruthin, South of Wrexham. GO TO MAP 2

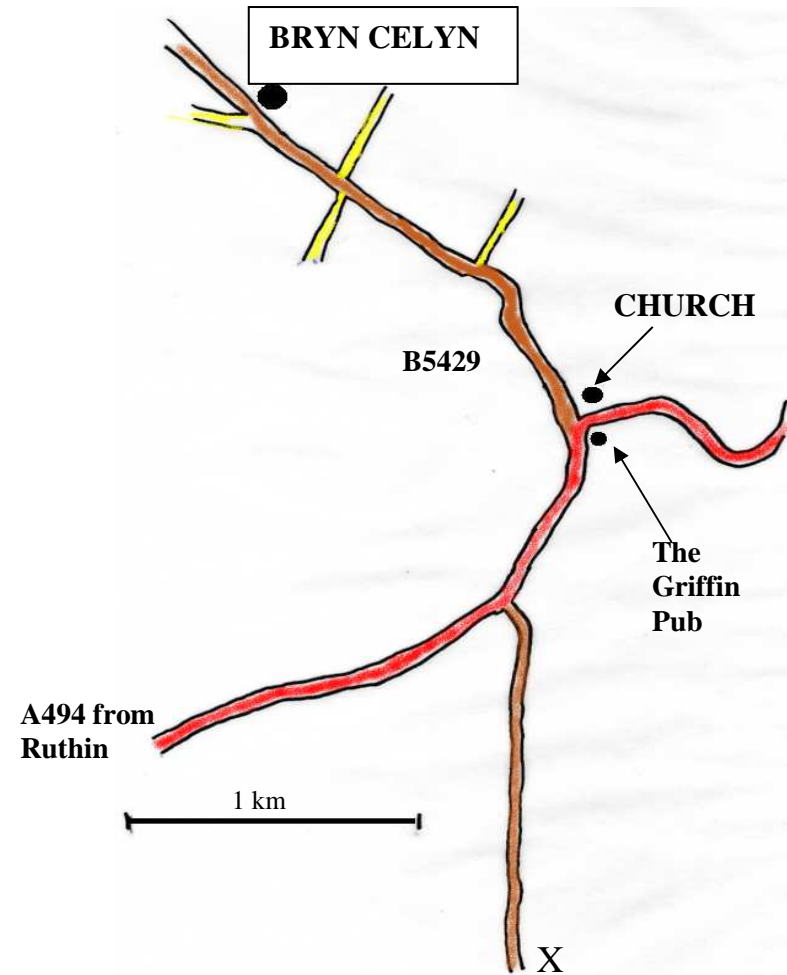


MAP 2

From the **South on the A525** the road passes through a section with very steep wooded banks on both sides, when Llysfas College is signposted **TURN RIGHT** on to the B 5429,-then Map 3



From the South, having turned right on to the B5429, pass through Pentrecelyn and after leaving the village look out for our signs at a sharp right turn, then take the **FIRST LEFT** (signs again) and follow the narrow road until you see our parking sign at Arfryn.
From the North go through Graigfechan, sweep left at our signs and proceed as above.



B5429, continued from Map 3

FOR THE AFTERNOON: There are two possible pubs for lunch, the Three Pigeons in Graigfechan and the Griffin just before the left turn from A494 to B5429.
Leaving Arfryn, retrace your steps to the B5429 and turn right motoring along until you meet the A494. In about 2km turn LEFT back on to the B5429 and look out for Bryn Celyn on your right, our yellow signs should have been relocated by then!

GARDEN VISIT, August 18th at 10.30am THE WALLED GARDEN at Leaton Knolls,
Emma & Matthew Anwyl. Followed by our regular meeting at Bicton At 2.30pm

